

DIAGRAM OF EXPLORATION LICENCE No.

(ELA No. 5353)

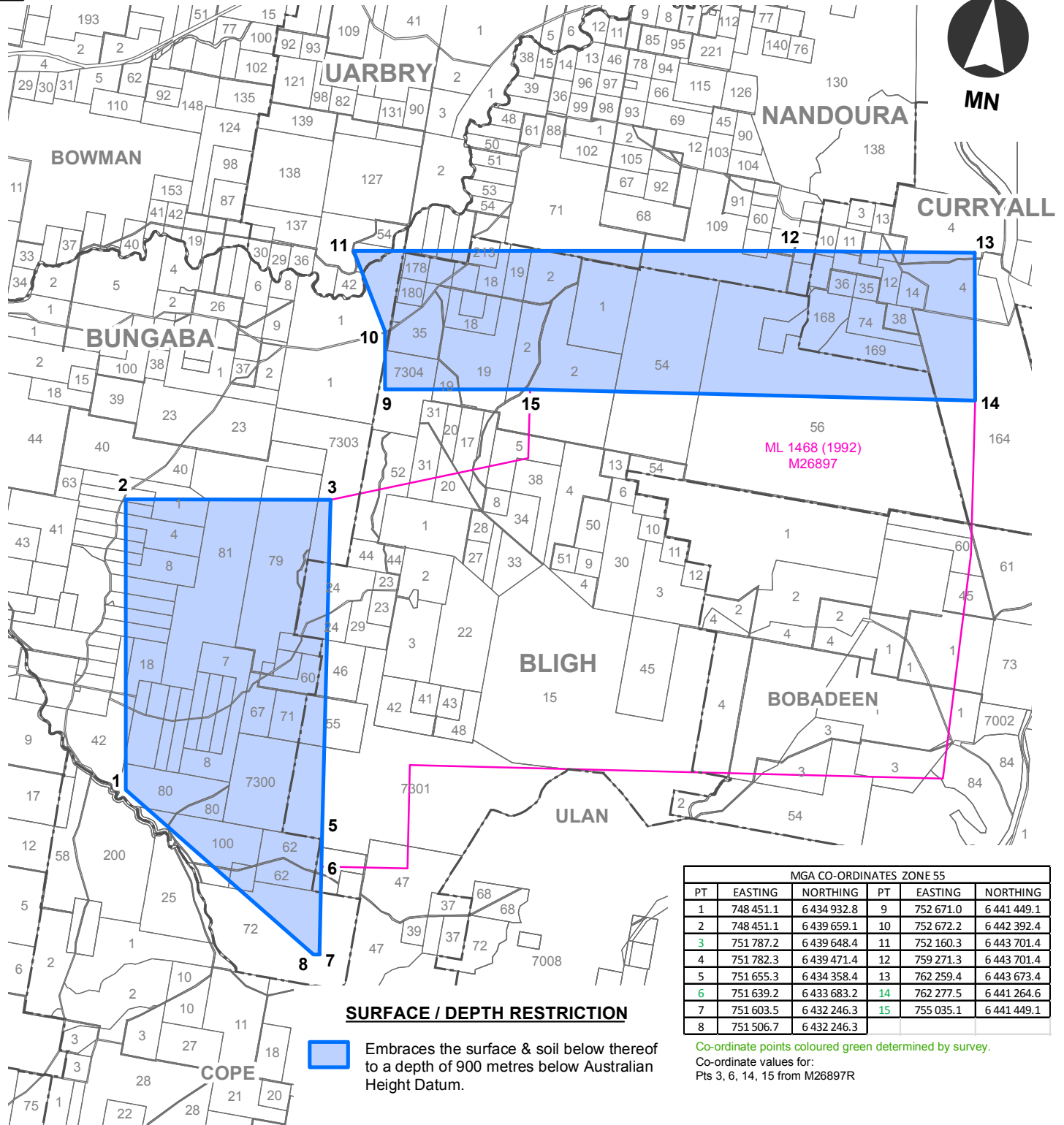
HOLDER: ULAN COAL MINES LTD

PARISHES: BUNGABA, BLIGH, UARBRY, NANDOURA & CURRYALL


COUNTY: BLIGH

SCALE 1:90,000

REF MAPS: 8833-4-N, 8833-4-S, 8833-1-N, 8833-1-S
SUBJECT TO SURVEY



SURFACE / DEPTH RESTRICTION

 Embraces the surface & soil below thereof to a depth of 900 metres below Australian Height Datum.

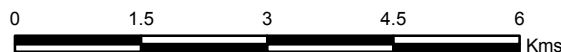
MGA CO-ORDINATES ZONE 55					
PT	EASTING	NORTHING	PT	EASTING	NORTHING
1	748 451.1	6 434 932.8	9	752 671.0	6 441 449.1
2	748 451.1	6 439 659.1	10	752 672.2	6 442 392.4
3	751 787.2	6 439 648.4	11	752 160.3	6 443 701.4
4	751 782.3	6 439 471.4	12	759 271.3	6 443 701.4
5	751 655.3	6 434 358.4	13	762 259.4	6 443 673.4
6	751 639.2	6 433 683.2	14	762 277.5	6 441 264.6
7	751 603.5	6 432 246.3	15	755 035.1	6 441 449.1
8	751 506.7	6 432 246.3			

Co-ordinate points coloured green determined by survey.
Co-ordinate values for:
Pts 3, 6, 14, 15 from M26897R

UNIVERSAL TRANSVERSE MERCATOR PROJECTION
HORIZONTAL DATUM: GDA84



V.2011



AREA: abt.4252 ha

Prepared by: S Grace
Date: 12-10-2016
Approved by: P Hord
Date: 18-10-2016
Drafting Services
Operations & Programs

DISCLAIMER: The compilation of information shown on this diagram is derived from plans and data, some of which has been produced and provided by third parties. Title boundaries have been adjusted to maintain their relationship with the digital cadastral database in some circumstances, thereby creating certain inaccuracies in the data. The Department and the State of New South Wales make no statement, representation or warranty that the titles information shown on this diagram is complete, accurate or free from error. Users rely on the titles information supplied on this diagram at their own risk. The Department and the State of New South Wales accepts no responsibility for any person, acting on, or relying on, or upon any of the titles information shown on this diagram, and disclaims all liability for any loss, damage, cost, expense or injury (including death) incurred or arising by reason of any person using or relying on the titles information contained on this diagram by reason or by any error, omission, defect or misstatement (whether such error, omission or misstatement is caused by or arises from negligence, lack of care or otherwise). Users should always verify historical material by making and relying upon their own separate inquiries prior to making any important decisions or taking any action on the basis of titles information.